



CONTROL POINT DETAILS	Station Number PSM 0229
Coordinate Information	
Geodetic	Grid
WGS 84	UTM Zone 43
Lat: 73°07'36.68499"	E: 291543.8786
Long: 0°40'21.30297"	N: 9925618.0467
Ellp Height: -96.1910	Orth Height: 1.451
Island Name: S.Maradhoo-Feydhoo	Date: 05/01/2021

Monument description & method of survey:

- A stainless-steel bolt was drilled on to the c-curb stone. S/s plate stating point ID was fixed on the C-curb stone adjacent to the fixed bolt.
- To the level of the curb stone.
- GNSS static survey post processing.
- Vertical control, PSM elevation relative to established elevation of GAN BM4.
- Inter-visible to PSM0230

General site condition & access:

- Located towards □outh □ast side of the Maradhoo-Feydhoo Shamsuddin Magu□right side when facing harbor
- Easy access.

Owner: Addu City Council

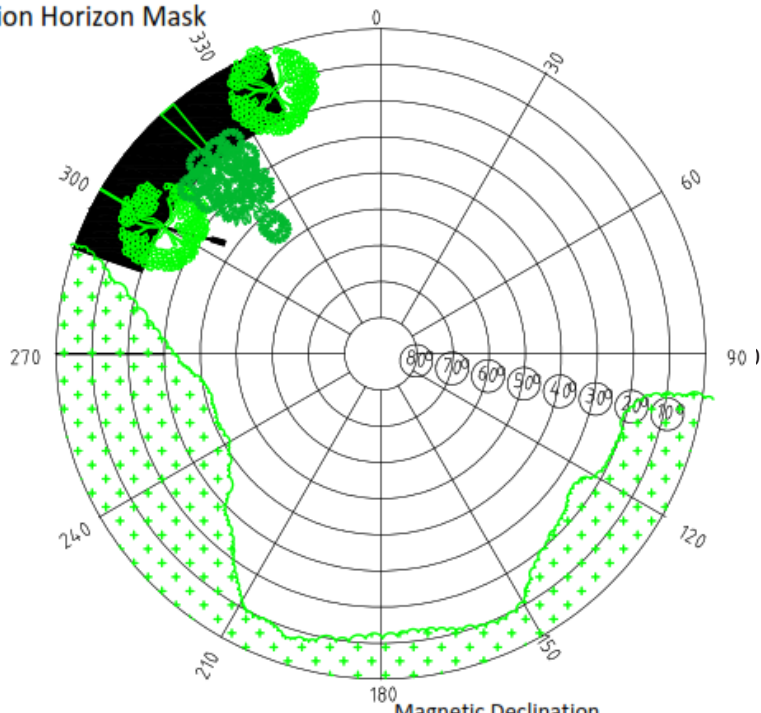


SITE INFORMATION

Station Number

P S M 0 2 2 9

Station Horizon Mask

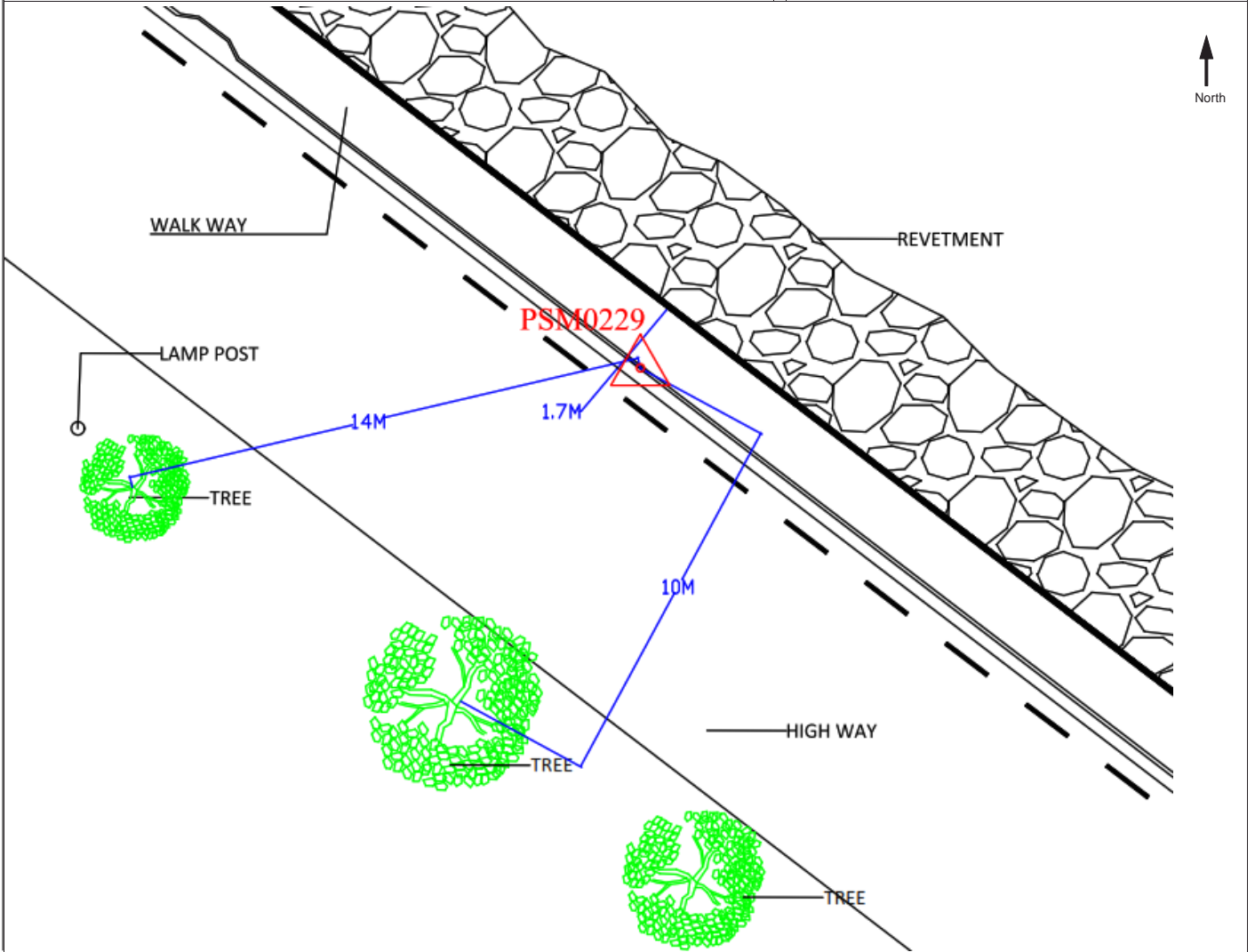


Locality



Height above Marker that horizon was mapped from 1.5 m

Magnetic Declination
Declination applied to this figure?
 Yes No



Sketched by: Ali Mubeen

Scale: Not to scale

Date: 01/01/2021



CONTROL POINT DETAILS	Station Number PSM 0230
Coordinate Information	
Geodetic	Grid
WGS 84	UTM Zone 43
Lat: 73°07'29.48729"	E: 291321.1953
Long: 0°40'12.82943"	N: 9925878.2633
Ellp Height: -96.2707	Orth Height: 1.371
Island Name: S.Maradhoo-Feydhoo	Date: 05/01/2021

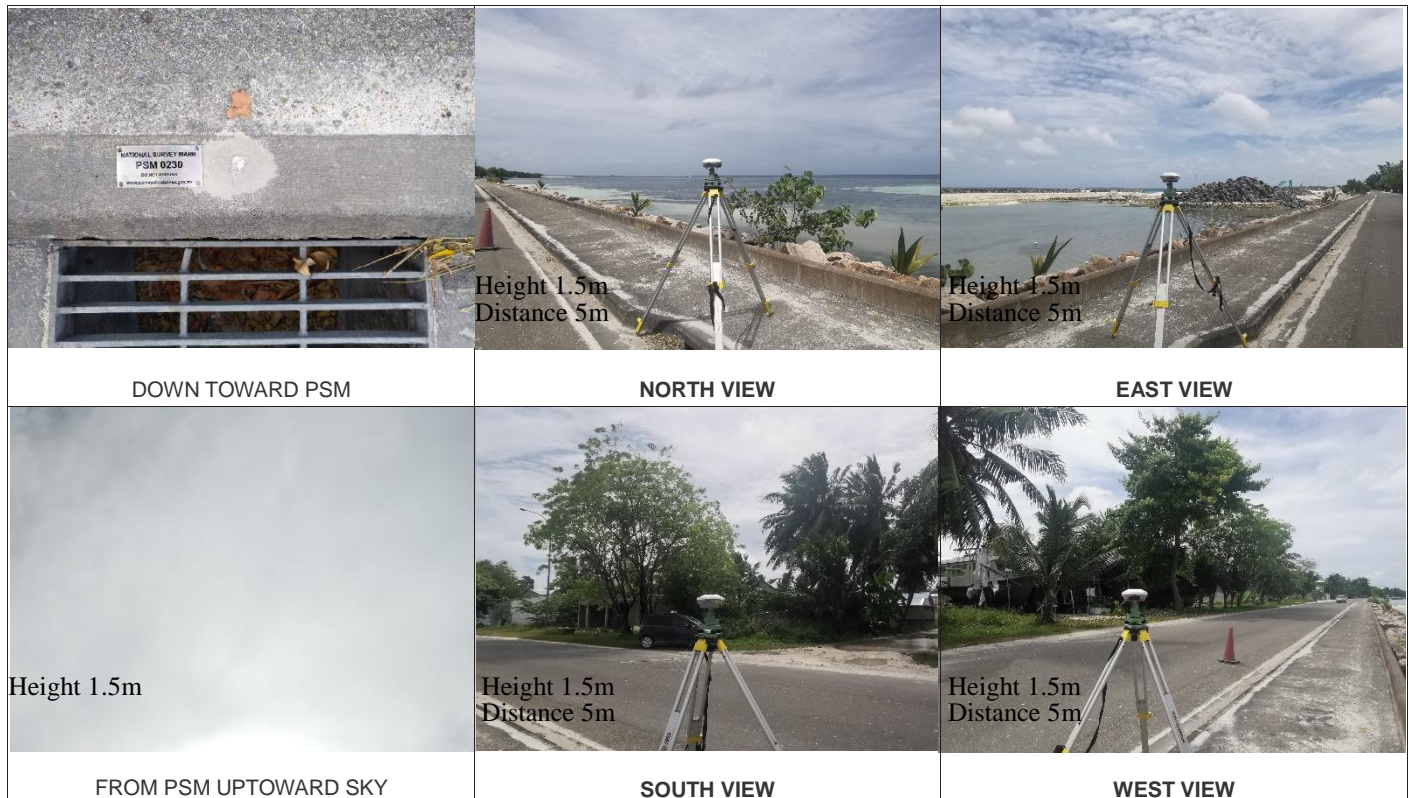
Monument description & method of survey:

- A stainless-steel bolt was drilled on to the c-curb stone. S/s plate stating point ID was fixed on the C-curb stone adjacent to the fixed bolt.
- To the level of the curb stone.
- GNSS static survey post processing.
- Vertical control, PSM elevation relative to established elevation of GAN BM4.
- Inter-visible to PSM0229

General site condition & access:

- Located towards North of the Maradhoo-Feydhoo Shamsuddin Magu. South of Rai'villaa Magu, Left side when facing Harbor
- Easy access.

Owner: Addu City Council

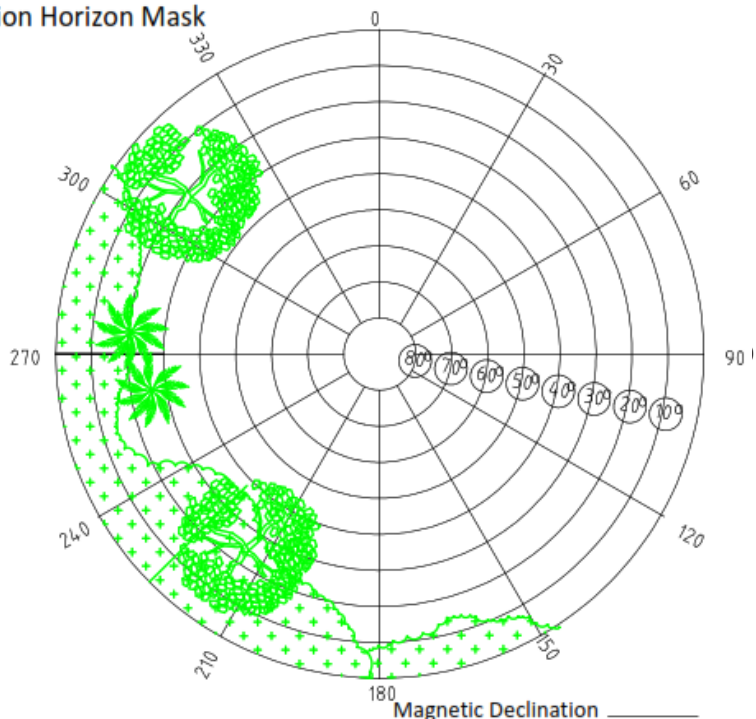


SITE INFORMATION

Station Number

P	S	M	0	2	3	0
---	---	---	---	---	---	---

Station Horizon Mask

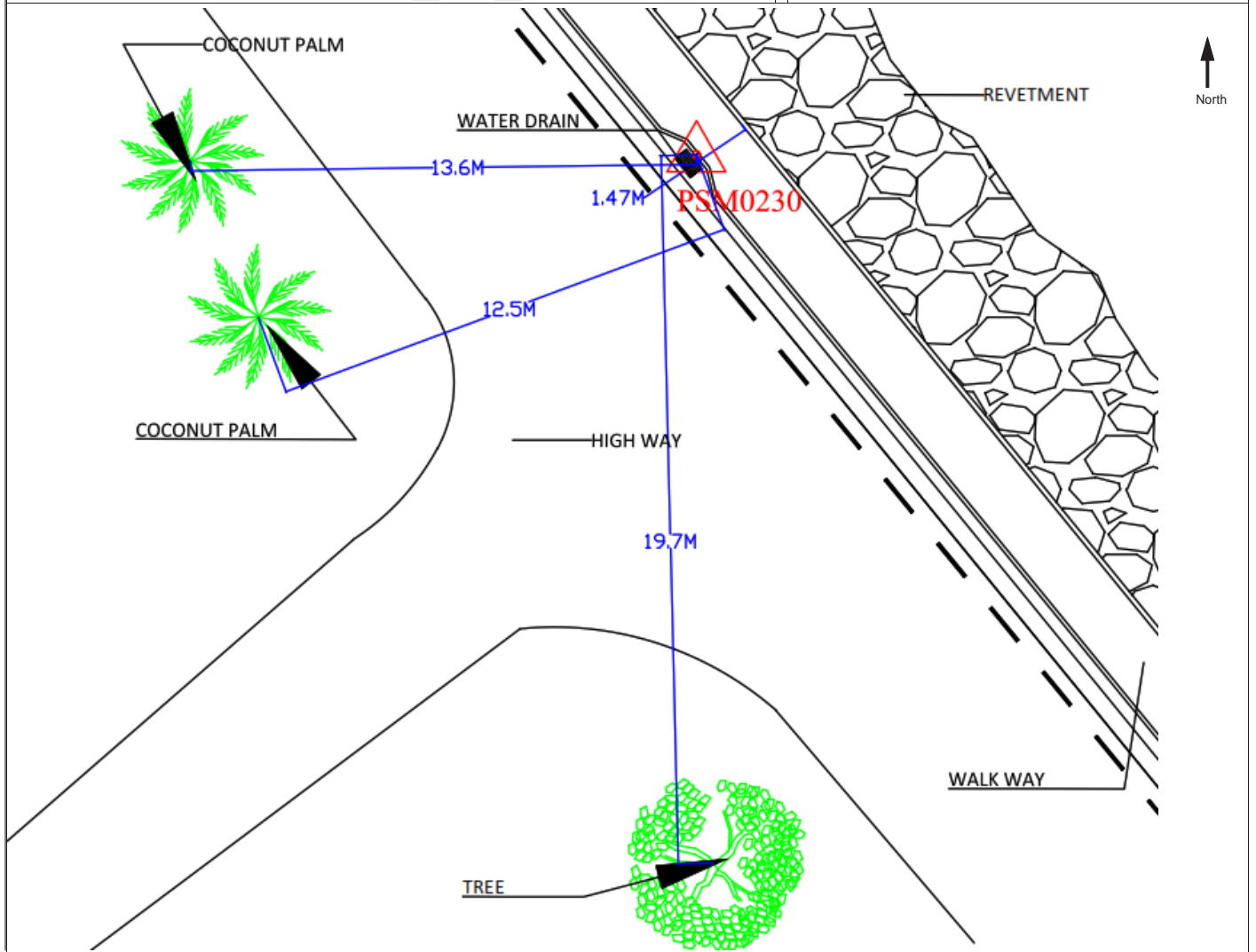
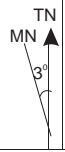


Locality



Height above Marker that horizon was mapped from 1.5 m

Magnetic Declination _____
 Declination applied to this figure?
 Yes No



Sketched by: Ali Mubeen

Scale: Not to scale

Date: 01/01/2021



CONTROL POINT DETAILS	Station Number PSM 0231
Coordinate Information	
Geodetic	Grid
WGS 84	UTM Zone 43
Lat: 73°07'25.58043"	E: 291200.5161
Long: 0°40'24.49432"	N: 9925519.8783
Ellp Height: -95.7394	Orth Height: 1.902
Island Name: S.Maradhoo-Feydhoo	Date: 05/01/2021


Monument description & method of survey:

- Concrete casted in 300mm wooden box, length measuring 1000mm buried below ground, 1m s/s rod driven into the concrete as the center mark. Monument labeled with s/s plate stating point ID.
- 100mm below ground.
- GNSS static survey post processing.
- Vertical control, PSM elevation relative to established elevation of GAN BM4.

General site condition & access:

- Located towards west side of Maradhoo-Feydhoo Chaandhane Magu and Faheemu Hingun junction
- n□ar □hor□in□
- Easy access.

Owner: Addu City Council

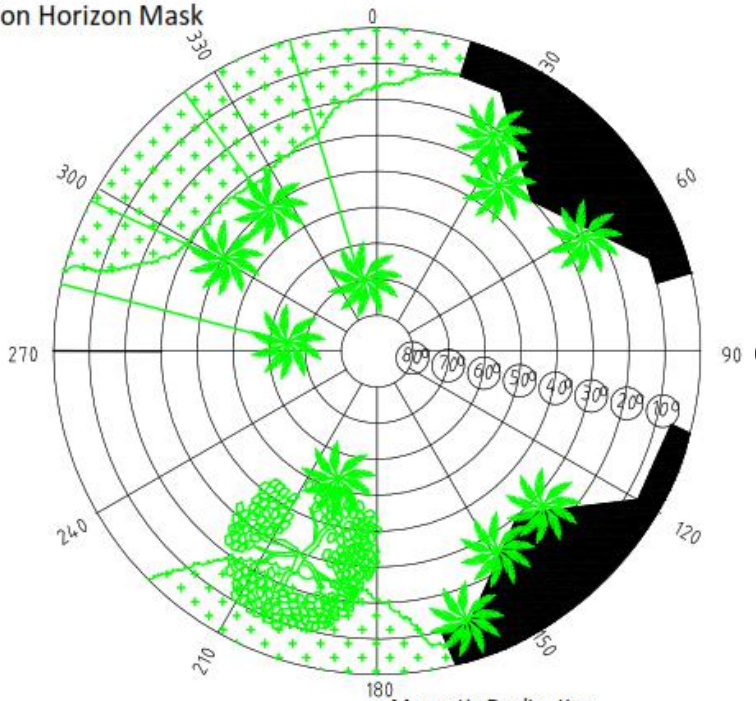


SITE INFORMATION

Station Number

P S M 0 2 3 1

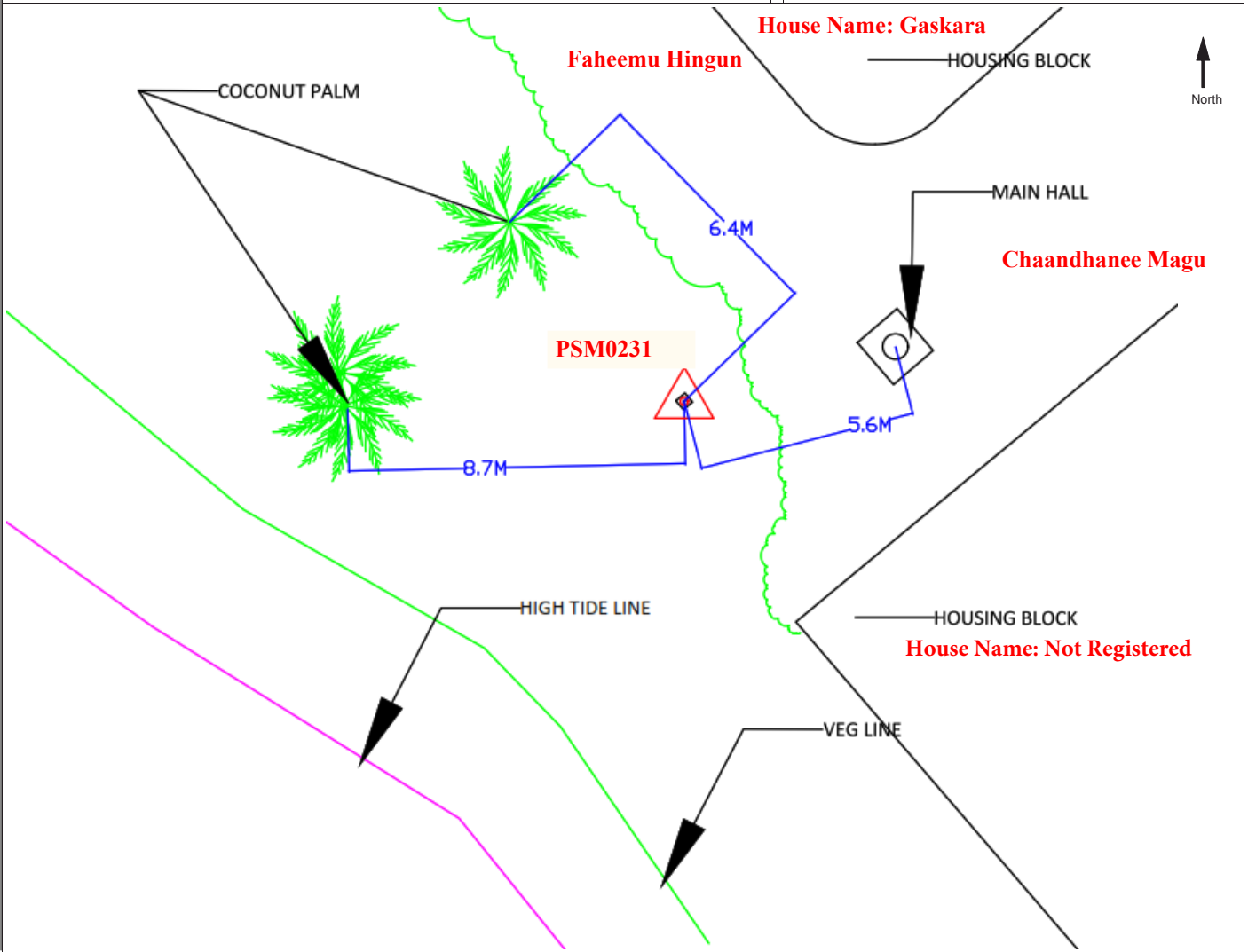
Station Horizon Mask



Height above Marker that horizon was mapped from 1.5 m

Magnetic Declination _____
 Declination applied to this figure?
 Yes No

Locality



Sketched by: Ali Mubeen

Scale: Not to scale

Date: 01/01/2021